



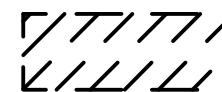


BROJ	Koordinate UP	X	Y
1	6603839.564699475.25	101	6603739.014699681.28
2	6603847.804699495.29	102	6603731.754699685.57
3	6603852.374699506.41	103	6603727.124699688.69
4	6603852.374699506.43	104	6603727.094699688.71
5	6603854.924699501.87	105	6603727.044699688.69
6	6603863.094699490.10	106	6603723.324699685.66
7	6603869.564699478.55	107	6603713.924699673.14
8	6603866.904699471.34	108	6603706.764699677.89
9	6603861.184699465.61	109	6603699.404699670.13
10	6603821.644699530.08	110	6603688.184699655.18
11	6603847.074699520.53	111	6603669.574699608.76
12	6603850.484699512.40	112	6603668.724699607.09
13	6603824.244699504.71	113	6603665.834699609.17
14	6603821.144699496.86	114	6603656.114699595.93
15	6603819.544699496.15	115	6603650.924699588.37
16	6603810.554699499.72	116	6603648.884699585.28
17	6603775.434699548.12	117	6603641.604699590.45
18	6603761.724699511.44	118	6603646.764699597.50
19	6603792.774699499.30	119	6603657.434699612.43
20	6603806.784699536.15	120	6603637.014699593.71
21	6603740.694699530.67	121	6603656.644699621.12
22	6603753.014699525.96	122	6603651.314699613.91
23	6603761.434699548.29	123	6603644.504699604.33
24	6603761.924699549.85	124	6603636.844699593.83
25	6603761.814699551.25	125	6603627.014699600.59
26	6603761.324699552.65	126	6603633.094699609.24
27	6603760.624699553.78	127	6603643.254699623.42
28	6603759.554699554.64	128	6603646.714699628.53
29	6603758.334699555.30	129	6603646.734699628.56
30	6603750.644699558.23	130	6603630.874699639.67
31	6603734.814699532.92	131	6603612.754699614.82
32	6603745.004699560.38	132	6603682.504699656.49
33	6603729.244699566.41	133	6603662.114699628.59
34	6603725.984699558.02	134	6603662.084699628.56
35	6603715.164699540.43	135	6603673.224699620.36
36	6603684.194699562.26	136	6603693.254699648.66
37	6603699.104699551.41	137	6603642.754699642.60
38	6603717.734699576.91	138	6603663.024699670.68
39	6603717.504699577.08	139	6603656.364699675.53
40	6603702.854699587.80	140	6603636.064699647.45
41	6603686.084699565.56	141	6603652.044699671.95
42	6603684.324699562.47	142	6603635.854699683.80
43	6603675.454699568.61	143	6603613.004699683.93
44	6603694.094699594.21	144	6603612.504699668.79
45	6603663.404699577.37	145	6603613.594699665.71
46	6603682.304699602.82	146	6603635.724699649.43
47	6603786.434699556.91	147	6603605.204699628.37
48	6603785.154699554.13	148	6603607.204699631.08
49	6603750.974699567.74	149	6603616.334699643.59
50	6603768.544699592.32	150	6603619.554699648.02
51	6603771.664699589.10	151	6603619.584699648.00
52	6603786.114699580.60	152	6603628.814699641.14
53	6603746.504699569.52	153	6603614.744699622.03
54	6603738.654699573.60	154	6603608.234699626.27
55	6603759.154699602.09	155	6603606.694699627.27
56	6603745.664699614.41	156	6603611.474699654.00
57	6603741.474699616.96	157	6603608.114699649.51
58	6603734.924699621.66	158	6603598.874699637.11
59	6603727.244699611.45	159	6603597.424699635.17
60	6603712.504699591.58	160	6603599.024699633.02
61	6603723.694699583.69	161	6603600.004699632.20
62	6603697.854699602.65	162	6603611.524699653.96
63	6603719.924699632.41	163	6603594.514699639.08
64	6603726.404699627.77	164	6603588.724699648.97
65	6603712.494699591.59	165	6603590.144699649.64
66	6603687.334699610.72	166	6603589.694699650.62
67	6603708.834699640.37	167	6603598.924699655.30
68	6603804.664699605.55	168	6603605.114699658.14
69	6603805.874699591.83	169	6603585.794699653.76
70	6603809.874699588.69	170	6603584.774699655.52
71	6603812.974699586.89	171	6603575.844699674.16
72	6603811.114699584.20	172	6603603.834699673.45
73	6603836.004699583.99	173	6603603.834699673.38
74	6603836.394699584.76	174	6603603.514699662.31
75	6603836.004699585.41	175	6603603.654699679.79
76	6603835.454699599.91	176	6603573.354699680.25
77	6603834.094699605.54	177	6603573.304699680.26
78	6603772.784699641.06	178	6603573.324699680.21
79	6603783.314699655.21	179	6603603.744699679.79
80	6603785.244699658.36	180	6603572.754699681.58
81	6603792.884699668.85	181	6603603.914699685.45
82	6603790.854699671.28	182	6603571.724699686.69
83	6603783.804699678.95	183	6603571.824699686.51
84	6603779.894699683.84	184	6603571.704699686.76
85	6603762.554699658.36	185	6603573.244699691.36
86	6603753.174699665.08	186	6603576.634699694.54
87	6603749.444699612.10	187	6603580.764699695.88
88	6603838.444699556.78	188	6603599.114699696.15
89	6603838.344699558.79	189	6603601.694699695.21
90	6603837.154699565.57	190	6603602.904699693.90
91	6603836.714699576.36	191	6603604.184699691.29
92	6603803.554699611.86	192	6603603.834699673.45
93	6603799.544699619.79	193	6603603.834699673.38
94	6603795.994699624.81	194	6603603.514699662.31
95	6603786.004699630.68	195	6603603.654699679.79
96	6603781.704699633.52	196	6603573.354699680.25
97	6603777.784699637.24	197	6603573.304699680.26
98	6603748.194699668.64	198	6603573.324699680.21
99	6603760.914699672.70	199	6603603.744699679.79
100	6603746.534699676.55	200	6603572.754699681.58

LEGENDA

-  granica plana
-  granica urbanističke parcele sa tačkama
- UP 123** oznaka urbanističke parcele
- P+1** spratnost objekta
-  parking površine
-  kolsko-pješačke površine
-  planirani objekti

Odluka o UP-u "Stara Varoš - dio zone A"
u Podgorici
Broj 02-030/18-1509
Podgorica, 27 decembra 2018. godine
SKUPŠTINA GLAVNOG GRADA - PODGORICE
PREDSJEDNIK SKUPŠTINE
dr Đorđe Suhih

Urbanistički projekat "STARA VAROŠ- dio zone A" - Podgorica

PLAN PARCELACIJE

Investitor	Oznaka sjevera
 Agencija za izgradnju i razvoj Podgorice, d.o.o. Podgorica	
Obrađivač	Razmjera
 URBANIZAM I ARHITEKTURA	R 1:5000
OBRAĐIVAČ: "URBAN STUDIO", d.o.o. PREDUŽEĆE ZA PLANIRANJE, PROJEKTOVANJE, INŽINJERING, KONSALTING I USLUGE TEL/FAX 020 270 583 MOB.TEL.069 070-383, 067 875-111 ul. IX Crnogorske, 81000 Podgorica e-mail: urbanstudiopodgorica@gmail.com urbanstudio.cg@icloud.com	Broj lista
	08